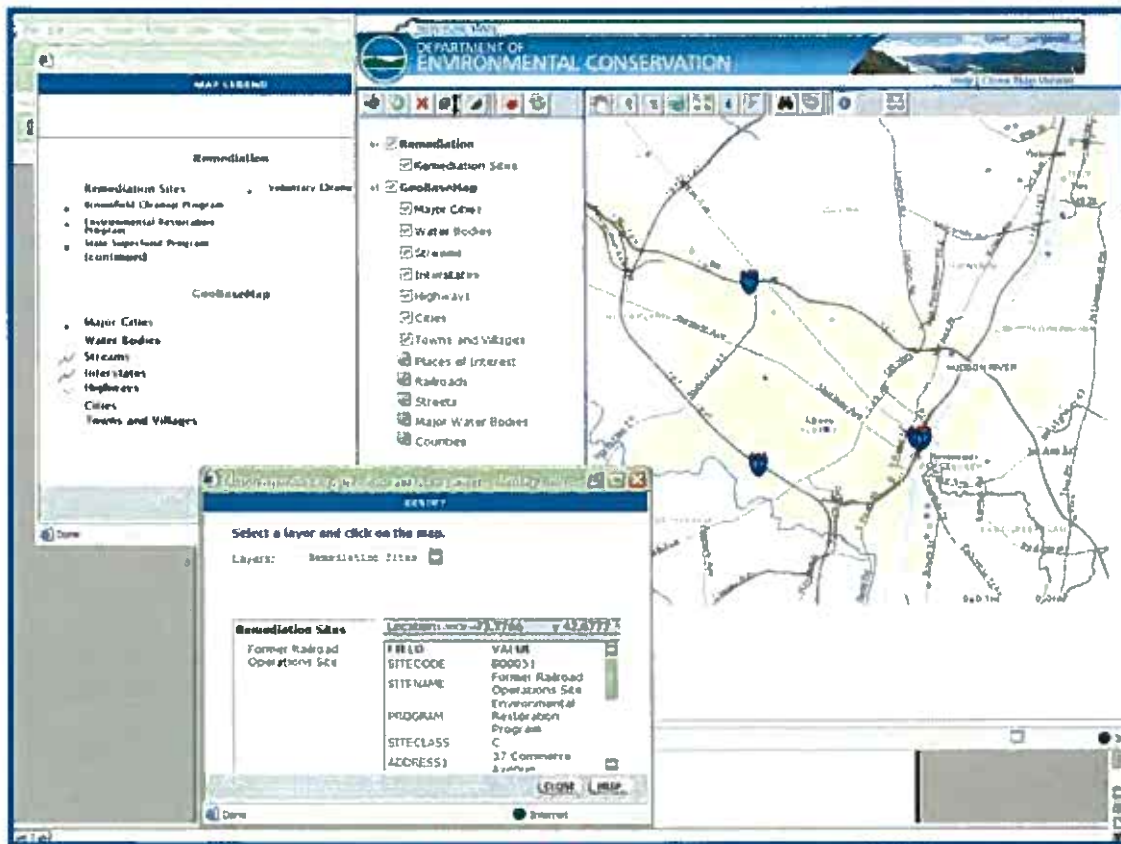

Locating, Accessing and Utilizing New York State Environmental Cleanup and Brownfield Data

- Data and Tools Available to the Public Through the
New York State Department of Environmental Conservation Website



The DEC Website Home - WWW.DEC.NY.GOV

Annotations:

- FIND REGULATIONS HERE:** Points to the 'Regulations and Enforcement' category in the central list.
- MAPPING GATEWAY (SEE PAGE 9):** Points to the 'Publications, Forms, Maps' category in the central list.
- CLICK TO EXPAND CATEGORIES:** Points to the expandable arrow icon next to the 'Regulations and Enforcement' category.
- BROWNFIELD AND ENVIRONMENTAL CLEANUP MAIN PAGE:** Points to the 'Brownfields' link within the 'Chemical & Pollution Control' category.
- FIND REGULATIONS HERE:** Points to the 'Regulations' link within the 'Regulations and Enforcement' category.
- DIVISION OF ENVIRONMENTAL REMEDIATION CONTACT INFO:** Points to the 'Using this Website' link within the 'About DEC' category.

Website Content:

Left Navigation Menu:

- Outdoor Recreation
- Animals, Plants, Aquatic Life
- Chemical & Pollution Control
 - Acid Rain • Water • Environmental Cleanup & Brownfields • Chemical and Petroleum Storage • Waste Management • Recycling & Composting • Pesticides • Radiation • Mercury Management
- Energy and Climate
- Lands and Waters
- Education
- Permits and Licenses
- Public Involvement and News
- Regulations and Enforcement
 - Regulations • Proposed Regulations • Regulatory Agency Contacts for DEC Regulations • About Environmental Laws • Guidance and Policy Documents • Law Enforcement • Forest Rangers • Hearings and Decisions • Regional Enforcement Coordination • Report an Environmental Problem
- Publications, Forms, Maps
 - Publications • Forms • Grant Applications • Mapping Gateway • Freedom of Information Law • Conservationist Magazine
- About DEC
 - Contact Us • Divisions • Regions • Office Directions • Commissioner • Boards and Commissions • Using this Website • Employment

Central List:

- Animals, Plants, Aquatic Life
- Chemical & Pollution Control
 - Air • Acid Rain • Water • Environmental Cleanup & Brownfields • Chemical and Petroleum Storage • Waste Management • Recycling & Composting • Pesticides • Radiation • Mercury Management
- Energy and Climate
- Lands and Waters
- Education
- Permits and Licenses
- Public Involvement and News
- Regulations and Enforcement
 - Regulations • Proposed Regulations • Regulatory Agency Contacts for DEC Regulations • About Environmental Laws • Guidance and Policy Documents • Law Enforcement • Forest Rangers • Hearings and Decisions • Regional Enforcement Coordination • Report an Environmental Problem
- Publications, Forms, Maps
 - Publications • Forms • Grant Applications • Mapping Gateway • Freedom of Information Law • Conservationist Magazine
- About DEC
 - Contact Us • Divisions • Regions • Office Directions • Commissioner • Boards and Commissions • Using this Website • Employment

Right Side Content:

- SEARCH DEC
- PRESS RELEASES
- EVENTS CALENDAR
- CONSERVATIONIST DEC'S Magazine
- ONLINE NEWSLETTERS
- NEWS FROM DEC
 - State's Community - a state and local effort to encourage climate protection
 - Prisoners for Justice - Winter 2009 issue on and watersheds
 - Better Bottle Use - expanding the bottle bill to a wider variety of soft-drink containers
 - Winter Education Camps Registration - 81-sponsored registration begins February 28
 - How Blue-Box Waste Management Plan - making recovery and recycling waste
 - Peregrine Falcon Return - the 2008 season another record setter in nearly all categories
 - Winter Season - special snow goose harvest Sunday March 11 - April 15

NYS Environmental Cleanup and Brownfield Home
<http://www.dec.ny.gov/chemical/brownfields.html>

LINKS TO MORE SPECIFIC CLEANUP AND BROWNFIELD PROGRAMS HERE →

SITE DATABASE SEARCH →

LINKS TO DEC REGIONAL PROJECT INFO →

Address: <http://www.dec.ny.gov/chemical/brownfields.html> Go

Home » Chemical & Pollution Control » Environmental Cleanup & Brownfields

Environmental Cleanup & Brownfields

Nearly every community in New York State is affected sprawling suburbs and the country side. Left untouched. However, after cleanup, these sites can again become made to brownfield legislation in 2008 will make New York State's brownfields programs more effective.

DEC's cleanup programs promote environmental restoration and revitalization throughout the state. DEC has over 20 years of experience and we also provide appropriate liability relief and funding.

Looking for More Information?

- Receive brownfield news and notifications from DEC.
- Read the latest announcements on brownfields in New York State.
- Download copy of DER's [Brownfields color brochure](#).
- Download a copy of the [Brownfield Redevelopment Handbook](#) (page PDF). It was developed by the Association of State and Local Government Program Operations Task Force. It was originally designed for the State of New York but has been added, including an overview of New York State's brownfields programs.

For further information on brownfield redevelopment in New York State, see the Offsite Links on the right side of this page. This handbook was developed by Sustainable Long Island with assistance and input from several organizations throughout the State, including DEC. The text includes information on environmental liability and project funding.

View the [Brownfields Flash Presentation](#) - A visual demonstration of the dramatic community improvements in the Brownfields in New York State contact your [Regional Program Contact](#).

More about Environmental Cleanup & Brownfields:

[2008 Brownfields Legislation Summary](#) - Summary of 2008 Brownfield Reform Legislation

[Brownfield and Superfund Regulation](#) - On October 25, 2006, the State Environmental Board approved a regulatory package with the New York State Department of State (DOS) on November 14, 2006. The regulatory package includes the [Brownfield Cleanup Program](#).

[Brownfield Cleanup Program](#) - New York State's Brownfield Cleanup Program spurs the redevelopment of brownfields.

[Brownfields Flash Presentation](#) - A visual demonstration of the dramatic community improvements in the Brownfields in New York State.

[Brownfield Opportunity Areas Program](#) - DER's Brownfield Opportunity Areas Grants Program provides financial approaches to brownfields redevelopment planning.

[Chemical and Petroleum Spills](#) - Chemical and Petroleum Bulk Storage in New York. Information on the State's Bulk Storage Program.

[Environmental Restoration Program](#) - New York's Environmental Restoration Program spurs cleanup and revitalization in municipalities and liability releases.

[Environmental Site Database Search](#) - This database contains records of the sites being remediated. The database also includes the Registry of Institutional and Engineering Controls in New York State.


[Federal Brownfields Tax Incentive](#) - Information on Federal Brownfields Tax Incentive. Under Section 455 of the Internal Revenue Code.

Navigation Menu:

- Outdoor Recreation
- Animals, Plants, Aquatic Life
- Chemical & Pollution Control
 - Environmental Cleanup & Brownfields
 - 2008 Brownfields Legislation Summary
 - Brownfield and Superfund Regulation
 - Brownfield Cleanup Program
 - Brownfields Flash Presentation
 - Brownfield Opportunity Areas Program
 - Chemical and Petroleum Spills
 - Environmental Restoration Program
 - Environmental Site Database Search
 - Federal Brownfields Tax Incentive
 - Inactive Hazardous Waste Disposal Site Program (Superfund)
 - Manufactured Gas Plants
 - Regional Remediation Project Information
 - Remediation Sites with Environmental Easements
 - Toxic Release Inventory
 - Voluntary Cleanup Program
- Energy and Climate
- Lands and Waters
- Education
- Permits and Licenses
- Public Involvement and News
- Regulations and Enforcement
- Publications, Forms, Maps
- About DEC

Regional, Updated, Project-Specific Info

Address <http://www.dec.ny.gov/chemical/46268.html> Go



DEPARTMENT OF ENVIRONMENTAL CONSERVATION

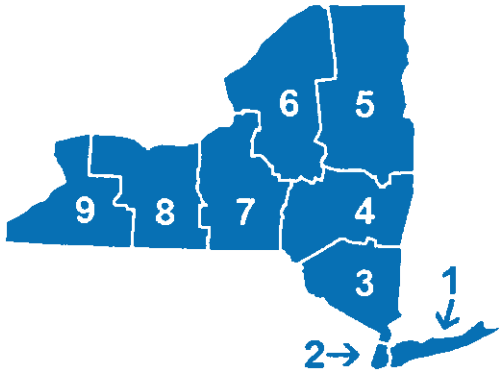
Home » Chemical & Pollution Control » Environmental Cleanup & Brownfields » Regional Remediation Project Information

Regional Remediation Project Information

Looking for information about a cleanup site in your community?

Our regional project pages contain important information regarding ongoing remediation projects throughout the state, including decisions, notices of public meetings, and other useful documents. Use the map below to help locate the correct regional project page.

If the site you are looking for is not listed on these pages, please refer to our [Site Remedial Database Search](#) for more information.



Click on the above map for project information grouped by DEC region.

More about Regional Remediation Project Information:

[Region 1 - Environmental Remediation Project Information](#) - This page shows projects and reports involving Division 1, including public meetings and public comment periods and related documents.

[Region 2 - Environmental Remediation Project Information](#) - This page shows project information and reports involving Division 2, including public meetings and public comment periods and related documents.

[Region 3 - Environmental Remediation Project Information](#) - This page shows project information and reports involving Division 3, including public meetings and public comment periods and related documents.

[Region 4 - Environmental Remediation Project Information](#) - This page shows project information and reports involving Division 4, including public meetings and public comment periods and related documents.

[Region 5 - Environmental Remediation Project Information](#) - This page shows project information and reports involving Division 5, including public meetings and public comment periods and related documents.

- Outdoor Recreation
- Animals, Plants, Aquatic Life
- Chemical & Pollution Control
 - Environmental Cleanup & Brownfields
 - Regional Remediation Project Information
 - Region 1 - Environmental Remediation Project Information
 - Region 2 - Environmental Remediation Project Information
 - Region 3 - Environmental Remediation Project Information
 - Region 4 - Environmental Remediation Project Information
 - Region 5 - Environmental Remediation Project Information
 - Region 6 - Environmental Remediation Project Information
 - Region 7 - Environmental Remediation Project Information
 - Region 8 - Environmental Remediation Project Information
 - Region 9 - Environmental Remediation Project Information
- Energy and Climate
- Lands and Waters
- Education
- Permits and Licenses
- Public Involvement and News
- Regulations and Enforcement
- Publications, Forms, Maps

FOR EACH REGION - PROJECT - SPECIFIC INFORMATION IS UPDATED REGULARLY.

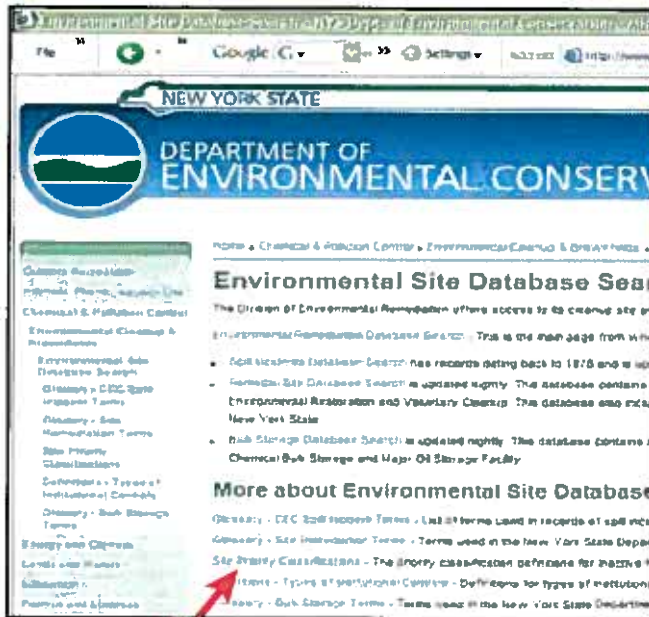
-MAINLY THE LARGER PROJECTS



INFORMATION INCLUDES:

- PROPOSED REMEDIAL ACTION PLANS
- RECORDS OF DECISIONS
- FACT SHEETS
- PUBLIC MEETINGS

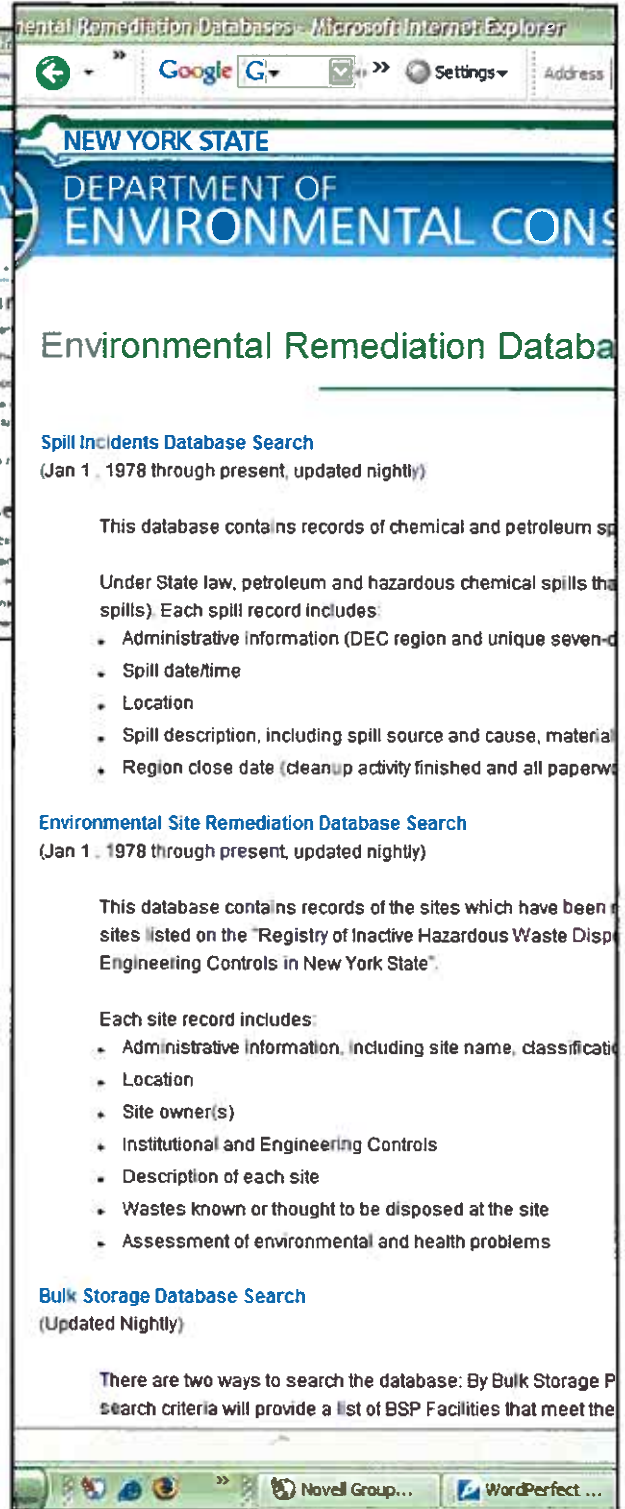
Environmental Remediation Database



THE DEFINITIONS AND DESCRIPTIONS ARE A GREAT RESOURCE

FOR QUICK INFO ABOUT ALL SITES IN OUR PROGRAMS

THE ONLINE DATABASE IS UPDATED NIGHTLY



Search Methods and Fields

NEW YORK STATE
DEPARTMENT OF ENVIRONMENTAL CONSERVATION

Environmental Site Remediation Database Search

There are two ways to search the database: by site code or by other search criteria. Entering a site code will provide information that meet the criteria, with partial information about each.

Search method #1: Enter a site code

OR

Search method #2: Enter as many search criteria as are known. Leave the site name, city, or street blank to obtain search results. Click on a site number to access the full record for a given site.

Site Name: _____

Program:

Site Class:

County:

Region:

City: _____

Street: _____

Institutional and Engineering Controls:

Search Term Definitions:

Site Name: A name assigned to the site. The search will retrieve sites with the same name.

Program: The search will retrieve sites in one of DEPR's Environmental Programs.

Site Class: Classification assigned to the site.

FOCUSING ON THE REMEDIATION DATA BASE. PROGRAMS INCLUDED ARE:

- BROWNFIELD CLEANUP PROGRAM
- ENV. REMEDIATION PROGRAM
- SUPERFUND SITES
- VOLUNTARY CLEANUP PROGRAM

MANY SEARCH METHODS POSSIBLE

Environmental Site Remediation Database Search Results

Record Count: 40 Rows: 1 to 40

Site Code	Site Name	Program	Site Class	County	City/Town	Address
1 C401022	Amos at Quackenbush Square	BCP	A	Albany	Albany	Corner of Broadway and Spencer Street
2 B00005	Former Jared Holt Mfg. Site	ERP	A	Albany	ALBANY (c)	Broad & Clinton Streets
3 B10012	850 New Scotland Avenue	ERP	C	Albany	ALBANY (c)	850 New Scotland Avenue
4 B00051	Former Railroad Operations Site	ERP	C	Albany	ALBANY (c)	37 Commerce Avenue
5 E401048	Arbor Hill Gateway Properties	ERP	A	Albany	ALBANY	221,219,215 Henry Johnson Blvd
6 E401049	Henry Johnson Boulevard Properties	ERP	A	Albany	ALBANY	Clinton Ave, Henry Johnson Blvd and 2nd St
7 E401050	Proposed Schuyler Heights Fire District Site	ERP	A	Albany	Waterket	849 First Street
8 E401053	Westland Hills Park Site	ERP	A	Albany	Albany	Anthony Street
9 J01003	Al Tech Specialty Steel	HW	02	Albany	WATERVLIET	Spring Street

RESULTS ARE IN TABLE FORM AND CAN BE EXPORTED INTO A NUMBER OF FORMATS

"CLICK" THE SITE CODE FOR DETAILED INFO. (SEE NEXT PAGE)

Site Record Information

Environmental Site Remediation Database Search Details

Site Record

Administrative Information

Site Name: Amco at Quackenbush Square
Site Code: C401652
Program: Brownfield Cleanup Program
Classification: A
EPA ID Number:

Location

DEC Region:
Address: Corner of Broadway and Spruce Street
City: Albany **Zip:** 12207
County: Albany
Latitude: 42.833184519
Longitude: -73.748248010
Site Type:
Estimated Size: 1.850 Acres

Institutional And Engineering Controls

Site Owner(s) and Operator(s)

Current Owner Name: ALBANY SOMA PROJECT, LLC
Current Owner(s) Address: 227 WEST FAYETTE STREET
SYRACUSE, NY 13202
Owner(s) during disposal: Information not available
Operator during disposal: Information not available

Site Document Repository

Hazardous Waste Disposal Period

Site Description

This is a new RCP application and pertains to the Amco at Quackenbush Square property located at the corner of Broadway and Spruce Street, in the City of Albany, Albany County. This site is approximately 1.8 acres in size. Current use of the property is commercial/industrial and future use is planned to be commercial/rental apartment units. Suspected contaminants at the site are petroleum, other VOC's, SVOC's, metals and pesticides. These contaminants are impacting the soil and groundwater. See spills database for history of spills at this site. Application reviewed. Only a portion of project parcels were determined to be eligible. Agreement sent to applicant. No official action by applicant.

Material Disposed of at Site and Quantity

Site Environmental Assessment


Perchlorate contamination detected in soils and groundwater at site.

Site Health Assessment

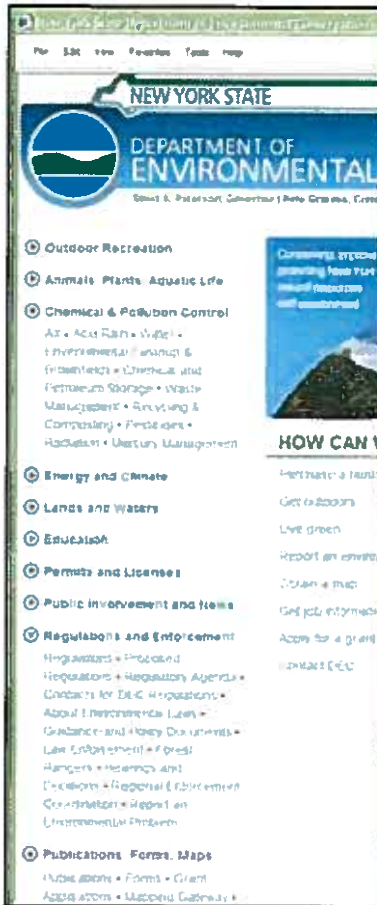
Information submitted with the RCP application regarding the conditions at the site are currently under review and will be revised as additional information becomes available.

[For more information, E-mail us](#)

[Back to Search Results](#)

 [Print](#)

Mapping Gateway

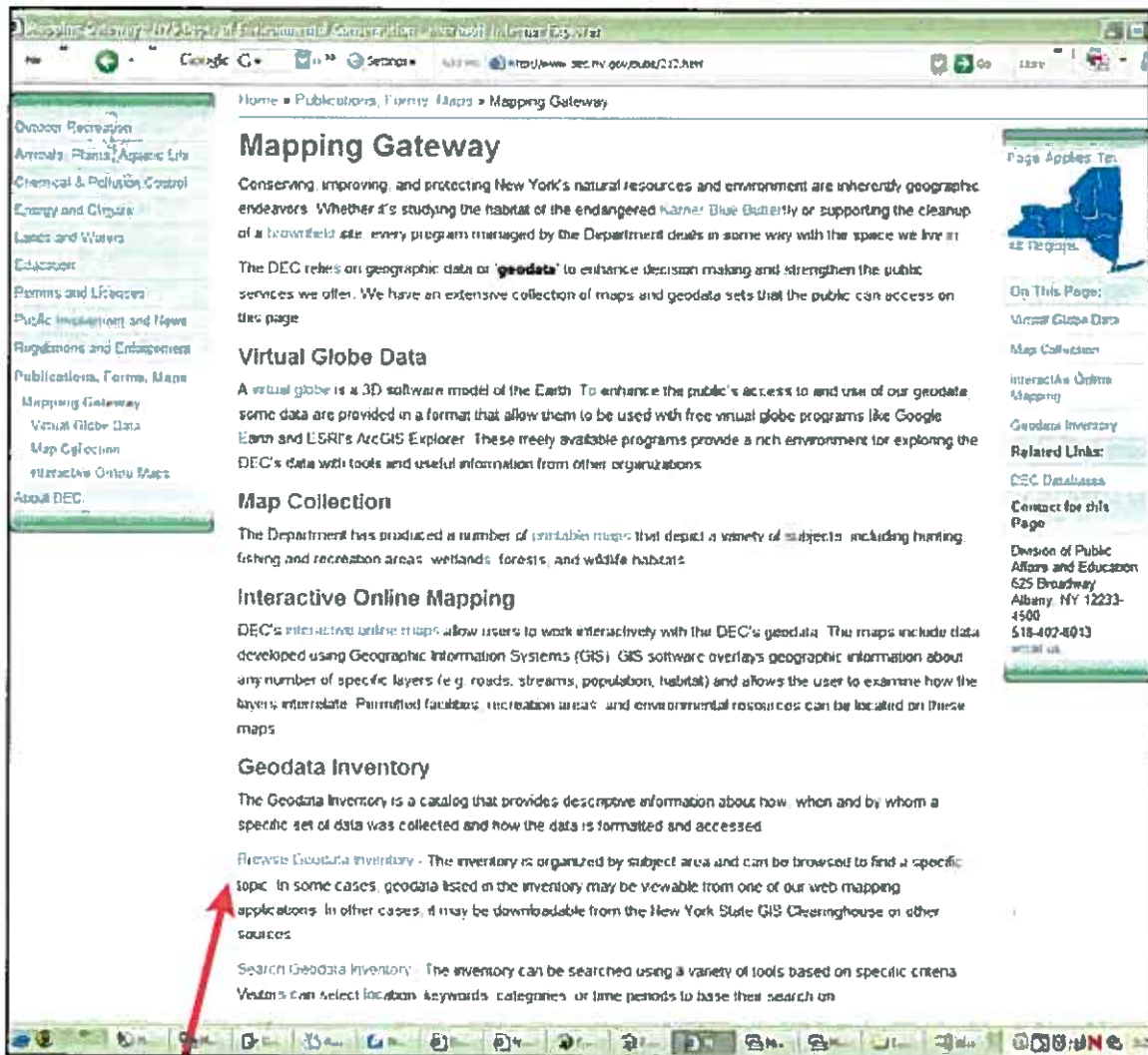


BACK TO THE DEC HOMEPAGE
TO ACCESS THE G.I.S. AND
MAPPING GATEWAY

- ▶ **Animals, Plants, Aquatic Life**
- ▼ **Chemical & Pollution Control**
 - Air • Acid Rain • Water • Environmental Cleanup & Brownfields • Chemical and Petroleum Storage • Waste Management • Recycling & Composting • Pesticides • Radiation • Mercury Management
- ▶ **Energy and Climate**
- ▶ **Lands and Waters**
- ▶ **Education**
- ▶ **Permits and Licenses**
- ▶ **Public Involvement and News**
- ▼ **Regulations and Enforcement**
 - Regulations • Proposed Regulations • Regulatory Agenda • Contacts for DEC Regulations • About Environmental Laws • Guidance and Policy Documents • Law Enforcement • Forest Rangers • Hearings and Decisions • Regional Enforcement Coordination • Report an Environmental Problem
- ▼ **Publications, Forms, Maps**
 - Publications • Forms • Grant Applications • **Mapping Gateway** • Freedom of Information Law • Conservationist Magazine
- ▼ **About DEC**
 - Contact Us • Divisions • Regions • Office Directions • Commissioner • Boards and Commissions • Using this Website • Employment



INFORMATION ON A NUMBER OF DEC DATABASES
FOR A RANGE OF PROGRAMS IS HERE.



TO FOCUS ON REMEDIATION SITES "CLICK" HERE- ON THE 'BROWSE GEODATA INVENTORY' LINK